






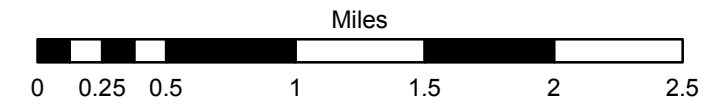
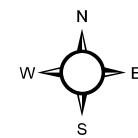
# SHREWSBURY, VT CONTOURS

## Map 5

### Legend

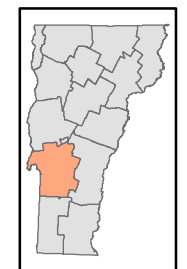
-  Mountain Summits
-  2000 Foot Contour Line
-  100 Foot Contour Interval
-  Rivers and Streams
-  Lakes, Ponds and Major Rivers

Shrewsbury Town Plan  
Draft September 17, 2018

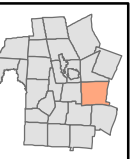


### Road System

-  Town Class One
-  Town Class two
-  Town class Three
-  Town Class Four
-  Private/ Unknown Roads
-  US and State Highways



Date: 2/11/2014



Document Path: E:\RRPC\SHREWSBURY\planupdate maps 2013\TP 2008\Contour Map 2013.mxd

