










MENDON

SHREWSBURY, VT WATERSHED MAP

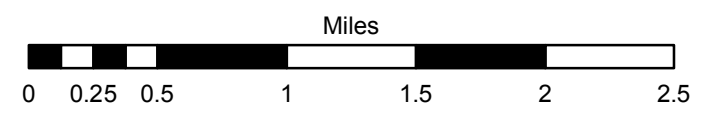
Map 7

Legend


Watersheds

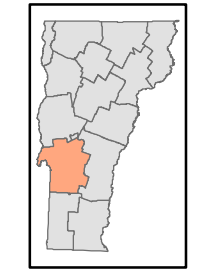
-  Mill River Watershed
-  Cold River Watershed
-  Great Roaring Brook Watershed
-  Mountain Summits
-  100 Foot Contour Interval
-  Electric Transmission Lines
-  Rail Road Line
-  Rivers and Streams
-  Lakes, Ponds and Major Rivers

Shrewsbury Town Plan
Draft September 17, 2018

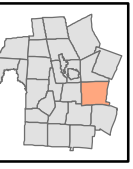


Road System

-  Town Class One
-  Town Class two
-  Town class Three
-  Town Class Four
-  Private/ Unknown Roads
-  US and State Highways



Date: 2/13/2014



Document Path: E:\RRPC\SHREWSBURY\planupdate maps 2013\TP 2008\Watershed Map 2013.mxd

CLARENDON

PLYMOUTH

MOUNT HOLLY

WALLINGFORD

